

1ST READING 2-12-08
2ND READING 2-19-08
INDEX NO. _____

2008-017
Tom Cofer

ORDINANCE NO. 12085

AN ORDINANCE TO AMEND ORDINANCE NO. 6958, AS AMENDED, KNOWN AS THE ZONING ORDINANCE, SO AS TO REZONE TRACTS OF LAND LOCATED IN THE 5000 BLOCK OF HIGHWAY 58, MORE PARTICULARLY DESCRIBED HEREIN, FROM R-2 RESIDENTIAL ZONE TO C-2 CONVENIENCE COMMERCIAL ZONE.

SECTION 1. BE IT ORDAINED BY THE CITY COUNCIL OF THE CITY OF CHATTANOOGA, TENNESSEE, That Ordinance No. 6958, as amended, known as the Zoning Ordinance, be and the same hereby is amended so as to rezone:

An unplatted tract of land located in the 5000 block of Highway 58 being the first and second tract of Deed Book 1187, Page 81, ROHC. Tax Map 120N-B-029.01.

from R-2 Residential Zone to C-2 Convenience Commercial Zone.

SECTION 2. BE IT FURTHER ORDAINED, That this Ordinance shall take effect two (2) weeks from and after its passage.


PASSED on Second and Final Reading

February 19, 2008.


CHAIRPERSON

APPROVED: _____ DISAPPROVED: _____

DATE: Feb 25, 2008

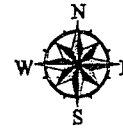

MAYOR

/add

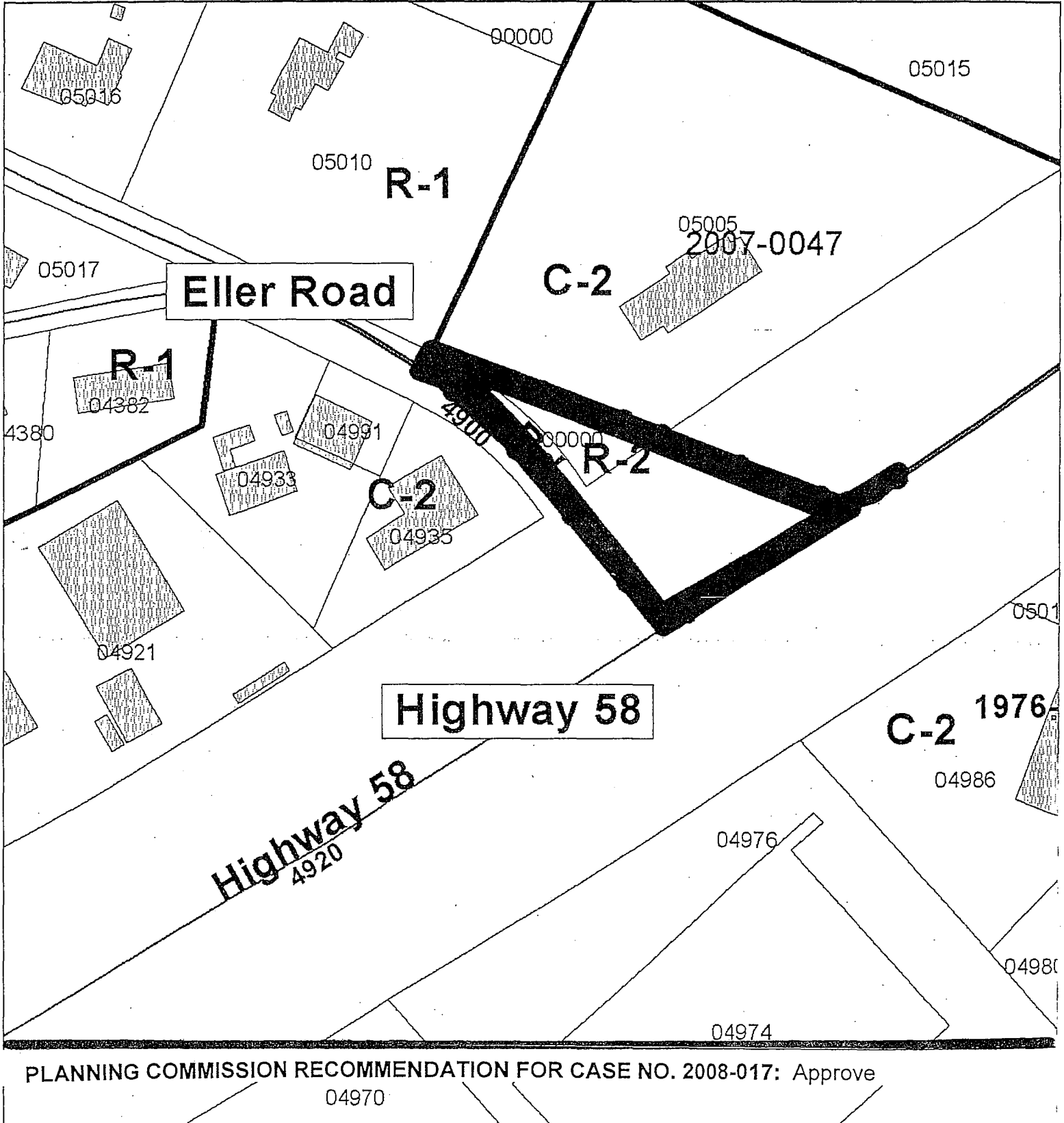
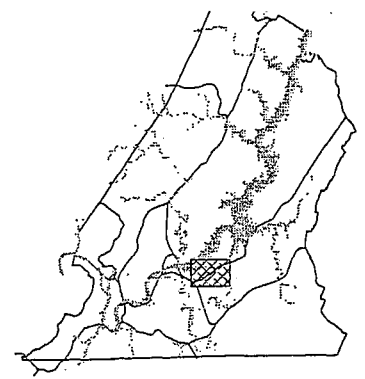
CHATTANOOGA - HAMILTON COUNTY REGIONAL PLANNING AGENCY



CHATTANOOGA
CASE NO: 2008-0017
PC MEETING DATE: 1/14/2008
FROM: R-2
TO: C-2



1 in. = 100.0 feet



PLANNING COMMISSION RECOMMENDATION FOR CASE NO. 2008-017: Approve